


# Visualization Navigator MAR Services Site, LA.

# VNL | GIS | MAR Services Site, LA.



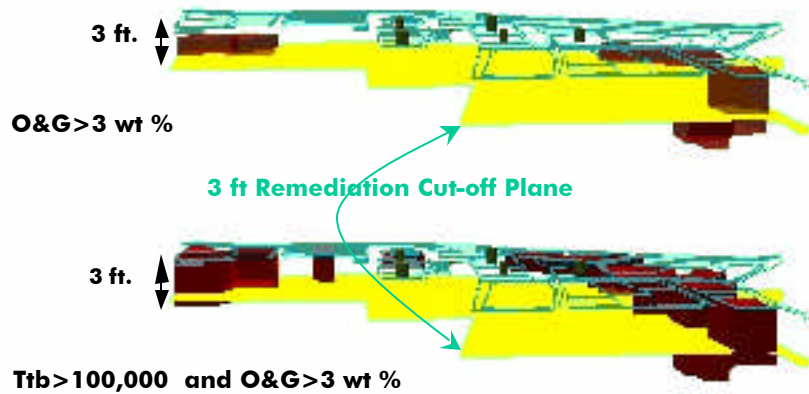
**Present Day Site Aerial**



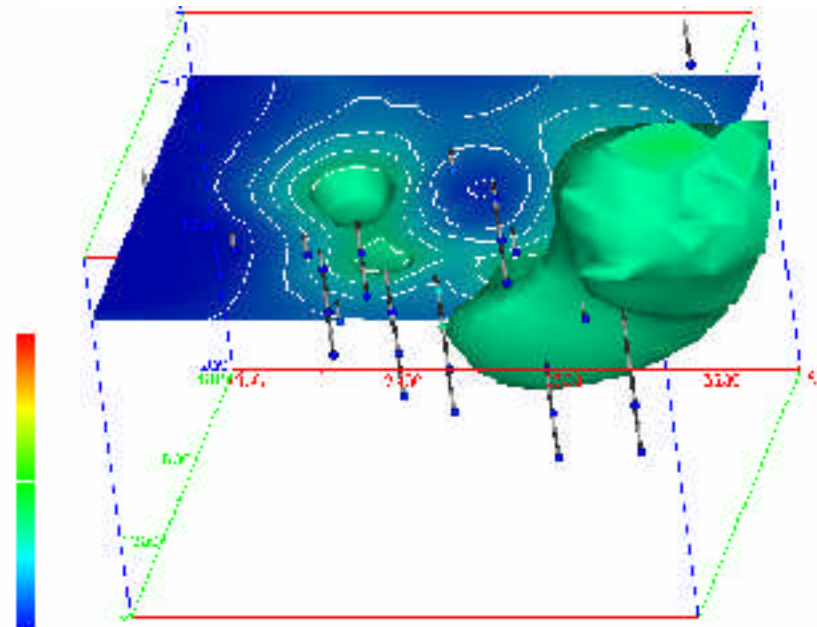
**Geological Layers below  
MAR Site Surface**

**Chicot Aquifer**

# VNL | GIS | MAR Services Site, LA.



**Contaminated Soil above and below  
3 ft Remediation Cut-off Plane**



**Benzene Concentrations in Soil**